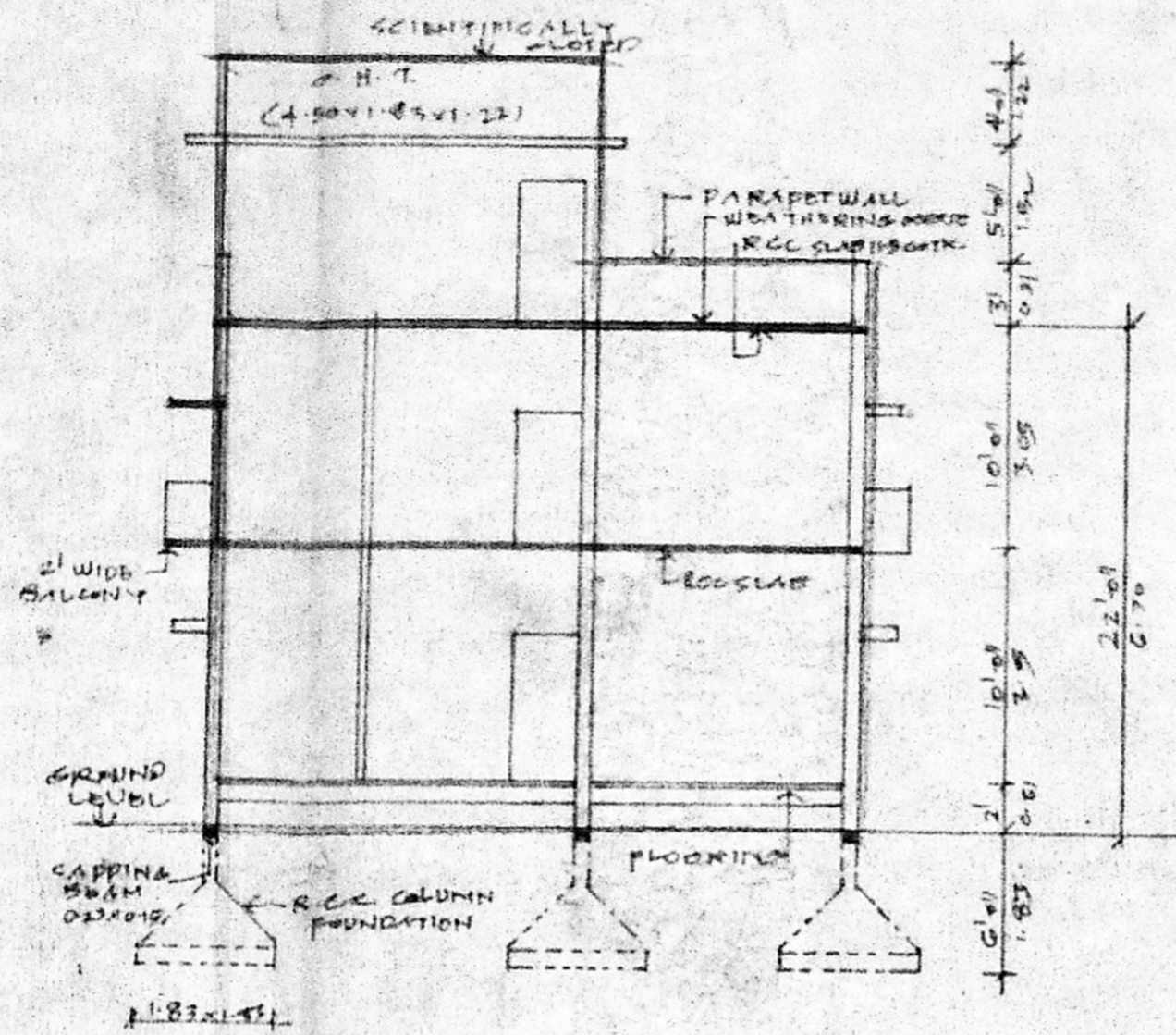
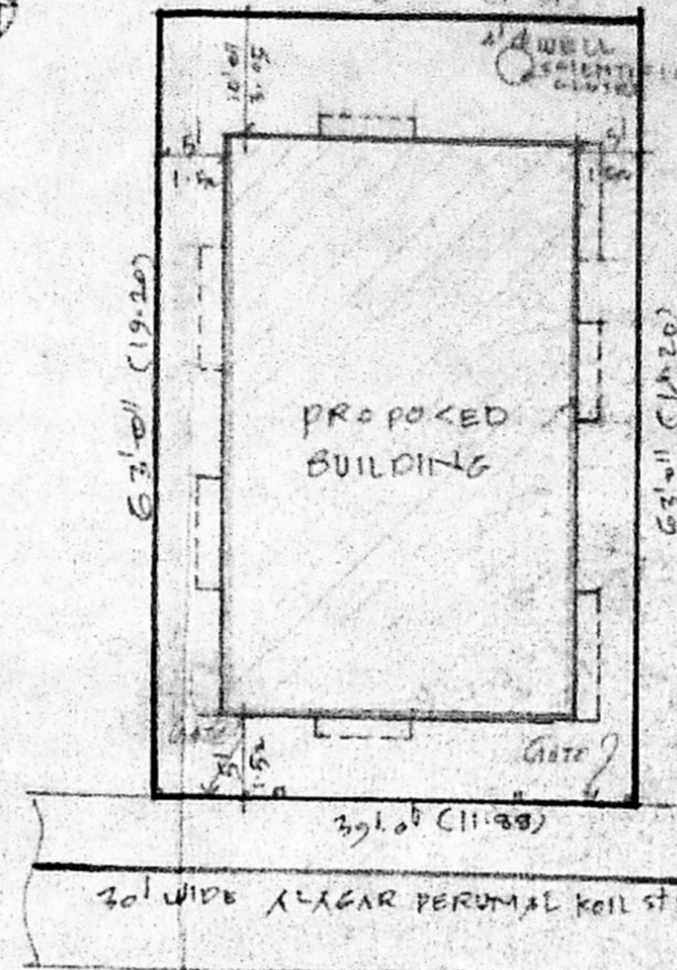


elevation



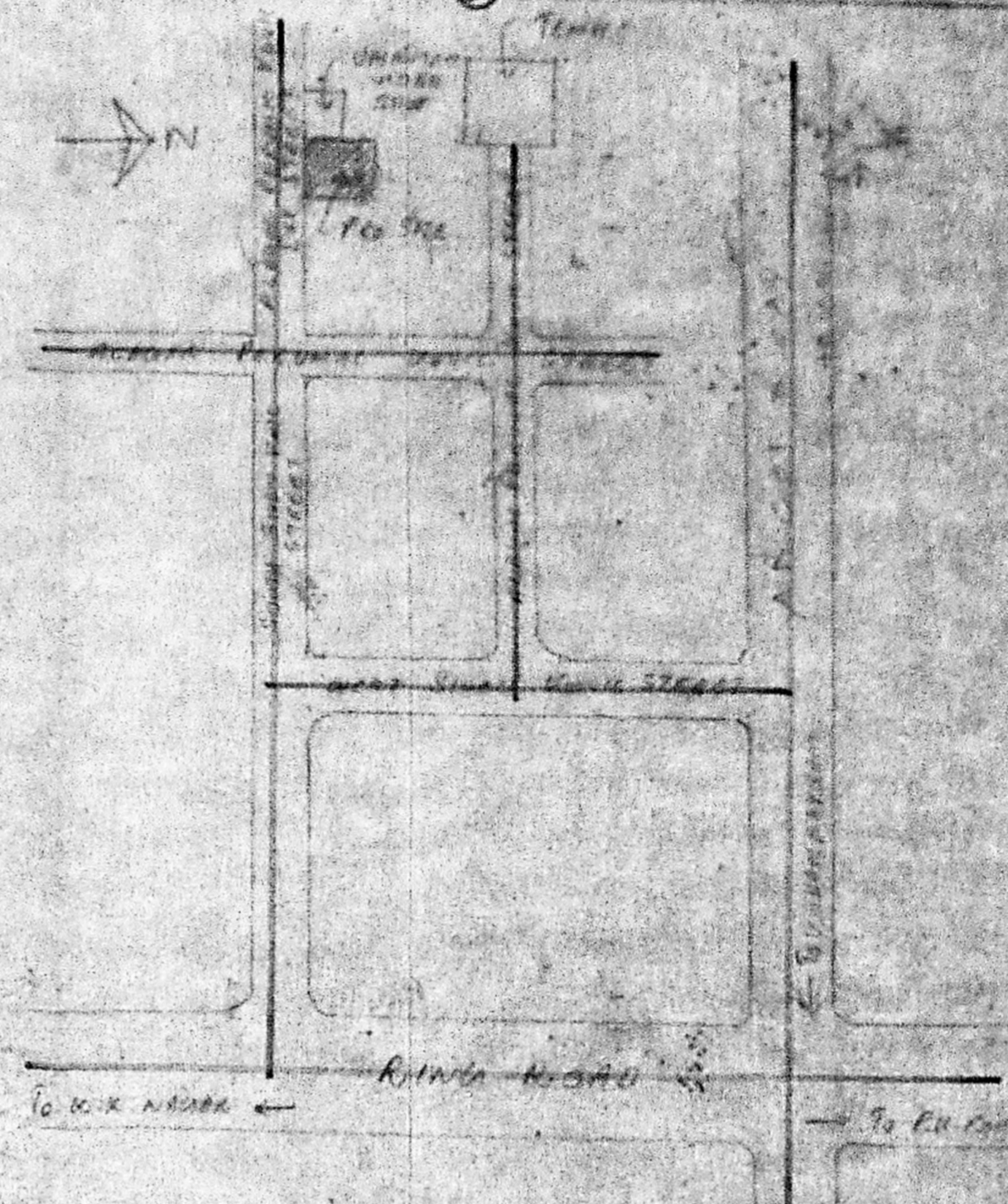
section 'AA'



site plan

(SCALE 1:200)

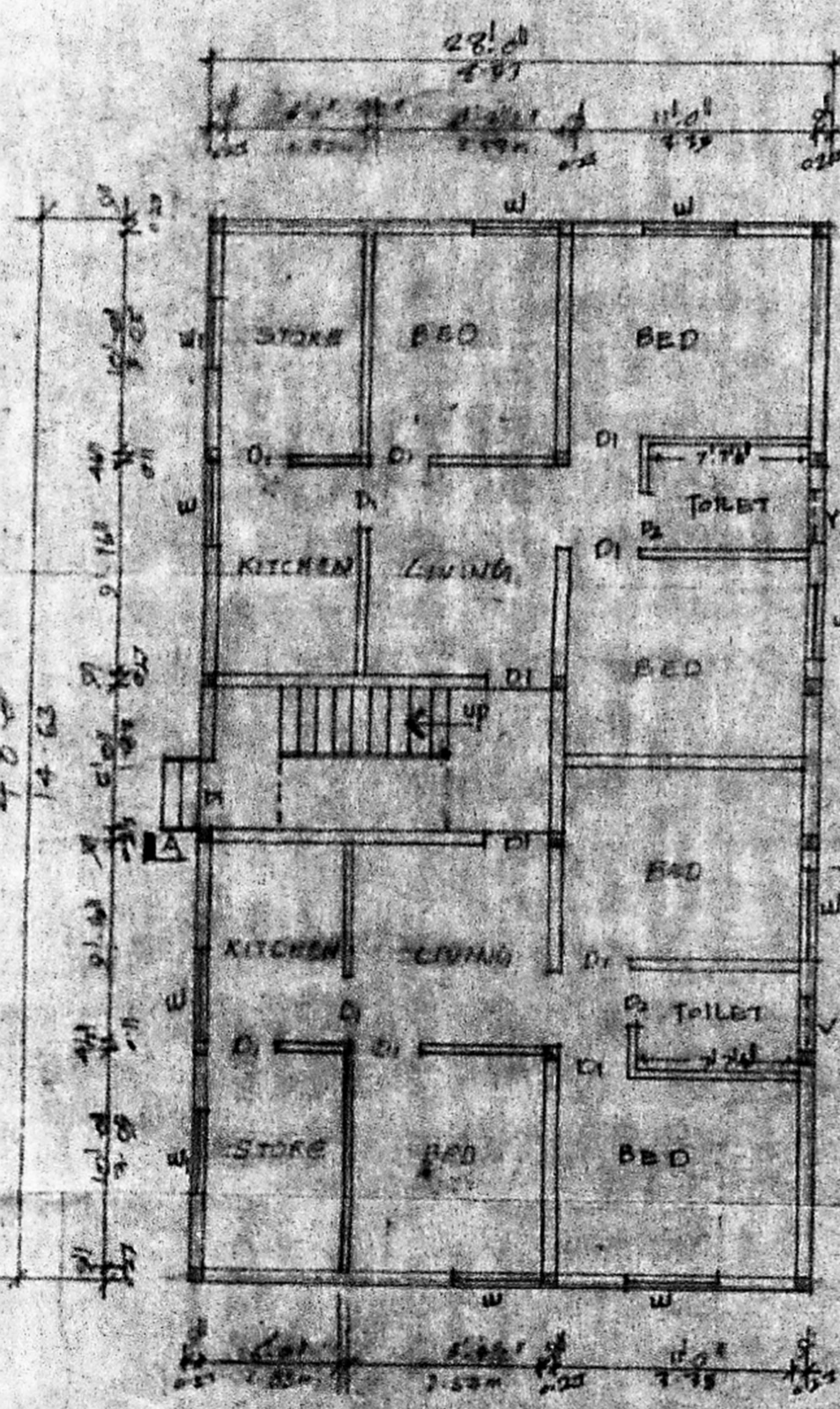
Planning Permit No. A/85/91  
**APPROVED**  
 SUBJECT TO THE CONDITIONS IN THIS OFFICE ORDER.  
 No. A2/2334/101 No. 7.2.91  
 S. Jayaram  
 FOR MEMBER  
 MADRAS MUNICIPAL CORPORATION  
 DEVELOPMENT  
 MADRAS 600 016



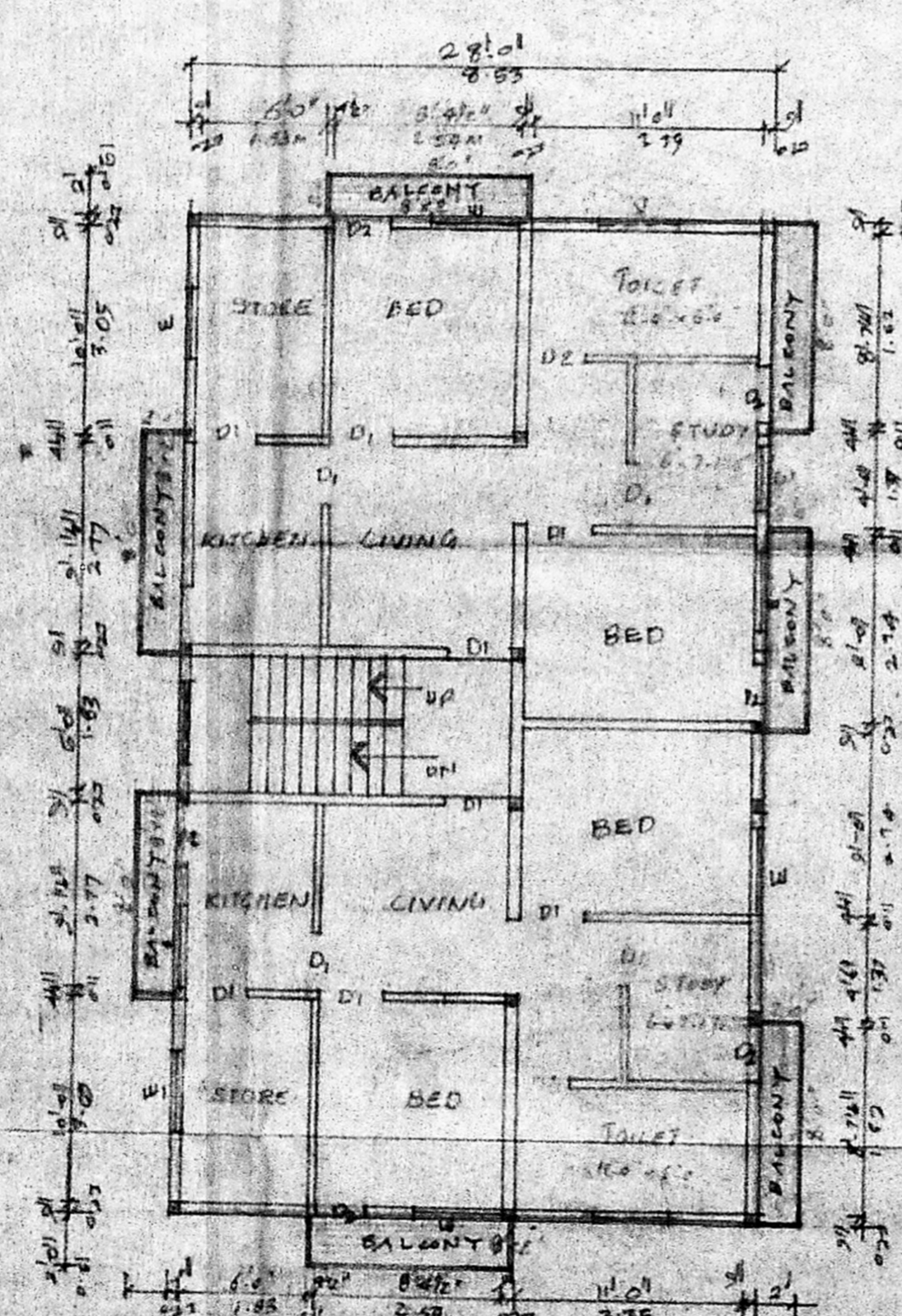
JOINTERY DETAILS		
D1 DOOR	0.31x2.00	W WINDOW 1.00x1.37
D2 DOOR	0.74x2.00	N VENTILATOR 0.76x0.41
W WINDOW	1.22x1.37	
Area statement		
Plot extent	2425	225
Ground floor	1244	125
First floor	1452	135
TOTAL	2736	260

PROPOSED WORK  
 EXISTING ST.

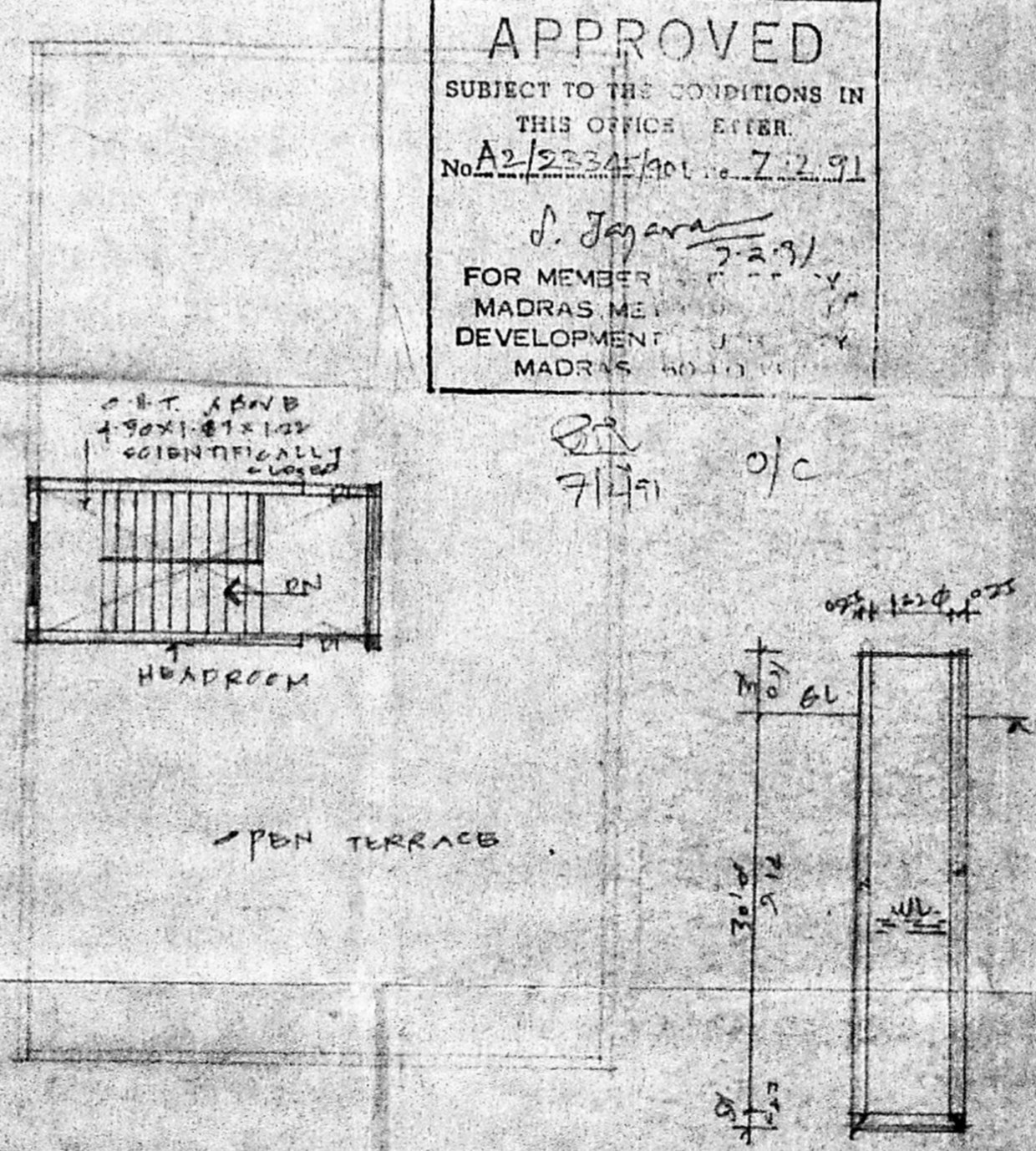
Plan showing the proposed Residential flats at Door No. 19 T.S. No. 42 Block No. 1, Alagar perumal koil 1<sup>st</sup> Street, KODAMBAKKAM, MADRAS  
 SCALE (1" = 8'0") 1:100



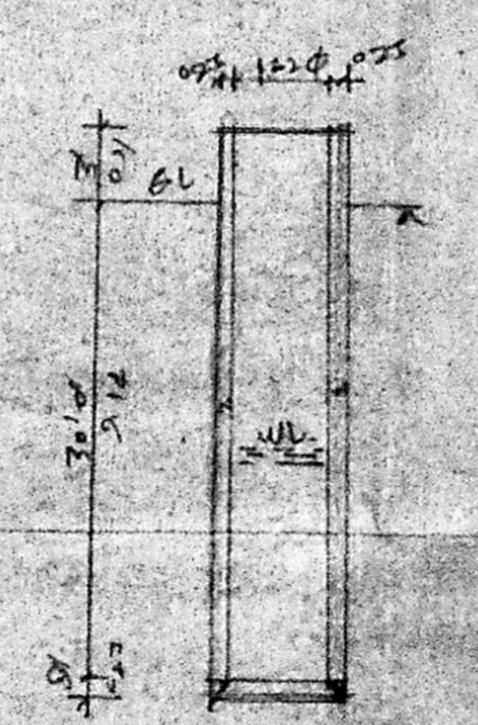
ground floor plan



first floor plan



terraace floor plan



DETAIL OF WELL

K. VENUGOPAL  
 A.E.E. (R/S)  
 CONSULTING CIVIL ENGINEER  
 LICENSED SURVEYOR CLASS 1/360  
 CORPORATION OF MADRAS  
 3, NEELAKRISHN STREET  
 KODAMBAKKAM, CLARE, MADRAS  
 MADRAS 600 034

SIG. OF OWNER: SIG. OF LICENSED SURVEYOR